





90 Degree Baseline image


Oriel Wind Farm


OSS



90 Degree Wireline

Oriel turbine 

Substation location  
(725851E 797079N) 




Turbine	Generic 3-blade	Camera	Nikon D600	Easting	717051
Rotor dia	236 m	Date	25.08.19 - 13.10	Northing	784281
Hub height	152 m (above LAT)	View elevation	45 m ASL	Direction	37°
Tip height	270 m (above LAT)	Field of View	90 °	Distance	13893 m


Title:  
VP 14  
Clogherhead  
Baseline & Wireline

Figure 27.25a	Drawn by:	PM
ITM IRENET 95	Checked:	SA
Data Source: RPS 2023	Job Ref:	NI 2124
Status: Revision A	Date:	Nov 2023

Project  
ORIEL WIND FARM PROJECT

This image provides landscape and visual context only

Client  ORIEL WINDFARM  
OFFSHORE RENEWABLE ENERGY

 RPS  
Elmwood House, 74 Boucher Road  
BELFAST, BT12 6RZ  
028 9066 7914





90 Degree Photomontage

This image is for visual context purposes only



Substation location  
(725851E 797079N)

Turbine	Generic 3-blade	Camera	Nikon D600	Easting	717051
Rotor dia	236 m	Date	25.08.19 - 13.10	Northing	784281
Hub height	152 m (above LAT)	View elevation	45 m ASL	Direction	38°
Tip height	270 m (above LAT)	Field of View	90 °	Distance	13893 m

Title:  
**VP 14  
Clogherhead  
Photomontage**

Figure 27.25b	Drawn by:	PM
ITM IRENET 95	Checked:	SA
Data Source: RPS 2023	Job Ref:	NI 2124
Status: Revision A	Date:	Nov 2023

Project  
**ORIEL WIND FARM PROJECT**



Elmwood House, 74 Boucher Road  
BELFAST, BT12 6RZ  
028 9066 7914





53.5 Degree Photomontage

Planar projection - view flat at a comfortable arm's length

Substation location (725851E 797079N)	Turbine	Generic 3-blade	Camera	Nikon D600	Easting	717051
	Rotor dia	236 m	Date	25.08.19 - 13.10	Northing	784281
	Hub height	152 m (above LAT)	View elevation	45 m ASL	Direction	37°
	Tip height	270 m (above LAT)	Field of View	90 °	Distance	13893 m

Title:  
**VP 14  
Clogherhead  
Photomontage**

Figure 27.25c	Drawn by:	PM
ITM IRENET 95	Checked:	SA
Data Source: RPS 2023	Job Ref:	NI 2124
Status: Revision A	Date:	Nov 2023

Project  
**ORIEL WIND FARM PROJECT**

Client




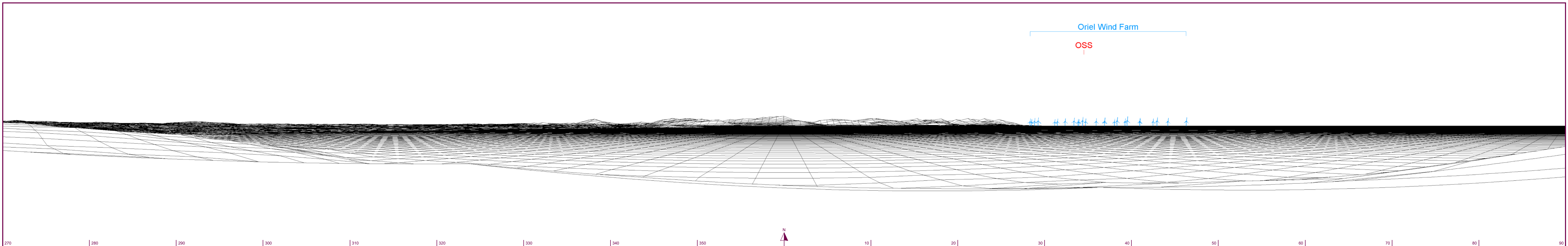
**ORIEL WINDFARM**  
OFFSHORE RENEWABLE ENERGY



**RPS**  
MAKING COMPLEX EASY

Elmwood House, 74 Boucher Road  
BELFAST, BT12 6RZ  
028 9066 7914





Turbine	Generic 3-blade	Camera	Nikon D600	Easting	717051
Rotor dia	236 m	Date	25.08.19 - 13.10	Northing	784281
Hub height	152 m (above LAT)	View elevation	45 m ASL	Direction	0° + 180°
Tip height	270 m (above LAT)	Field of View	180 °	Distance	13893 m

Title:		Figure 27.25d		Drawn by:		PM	
VP 14		ITM IRENET 95		Checked:		SA	
Clogher Head		Data Source: RPS 2023		Job Ref:		NI 2124	
Cumulative Offshore Wireline		Status: Revision A		Date:		Nov 2023	

Project	Client
ORIEL WIND FARM PROJECT	ORIEL WIND FARM OFFSHORE RENEWABLE ENERGY
	
<small>Elmwood House, 74 Boucher Road BELFAST, BT12 6RZ 028 9066 7914</small>	